


Chestertown Downrigging Weekend Field Trip

Saturday, November 2, 2013



Trip Leader Bill Tongue, 410-212-2235 (cell), watongue@verizon.net

Sign-ups If you plan to participate, please email Bill at his email address above and info Chris (ypfieldtrips@digitalphotoclub.net) by Wed, Oct. 30 with your name, cell phone number and whether you plan to car pool at the rendezvous spot or meet us in Chestertown. If you are carpooling and you can carry passengers, include how many when you email Bill and Chris.

Cancellation If weather forces the trip to be cancelled, Bill will notify those signed up by email and post an announcement on the Announcements page within the Forums of the DPCA by 7:30 a.m. (You must be registered to access Forum postings). You may also call him.

Itinerary

8:10 AM Carpoolers meet at Sears Auto Center, Annapolis Mall at its West Street/Route 450 side.

8:20 AM Carpoolers depart from behind Sears Auto Center, Annapolis Mall for 53.2-mile, 1 hour drive to Chestertown, MD. See Figure 1.













9:30 AM Meet at the Imperial Hotel, 208 High Street, Chestertown. See map, Figure 2. Festival events are centered in a two block area at the waterfront at the foot of High Street. The Downrigging Weekend schedule can be found [here](#). Parking is available on the street and in several public parking lots.

11:45 AM Meet for lunch at [Uncle Charlie's Bistro](#), 834B High Street, Chestertown, 410-778-3663, Figure 2. It's about an 8-block walk from the waterfront, Figure 2, so you might want to drive.

1:00 PM Return to Annapolis.

Photos Send your best field trip shots to Chris at ypfieldtrips@digitalphotoclub.net by November 12. Use the same sizing guidelines that apply to Club Showcases and Challenges.

Driving Directions to Chestertown

	Sears Auto Center 1040 Annapolis Mall, Annapolis, MD 21401	
	1. Head northeast on Annapolis Mall Rd	go 430 ft total 430 ft
	2. Turn right to stay on Annapolis Mall Rd About 46 secs	go 256 ft total 0.1 mi
	3. Turn left onto Jennifer Rd	go 0.4 mi total 0.5 mi
	4. Take the 2nd right onto Solomons Island Rd About 1 min	go 0.2 mi total 0.8 mi
	5. Take the US-50 E/US-301 E ramp to Bay Bridge	go 0.2 mi total 1.0 mi
	6. Merge onto US-301 N/US-50 E Continue to follow US-301 N Partial toll road About 40 mins	go 39.1 mi total 40.1 mi
	7. Turn left onto MD-19 W/Roberts Station Rd Continue to follow MD-19 W About 4 mins	go 2.9 mi total 43.0 mi
	8. Turn right onto MD-19 W/Main St About 3 mins	go 1.1 mi total 44.0 mi
	9. Turn right onto MD-213 N/Church Hill Rd Continue to follow MD-213 N About 8 mins	go 6.1 mi total 50.2 mi
	10. Turn left onto N Cross St About 1 min	go 0.1 mi total 50.3 mi
	11. Take the 2nd right onto High St About 1 min	go 0.6 mi total 50.9 mi
	High St, Chestertown, MD 21620	

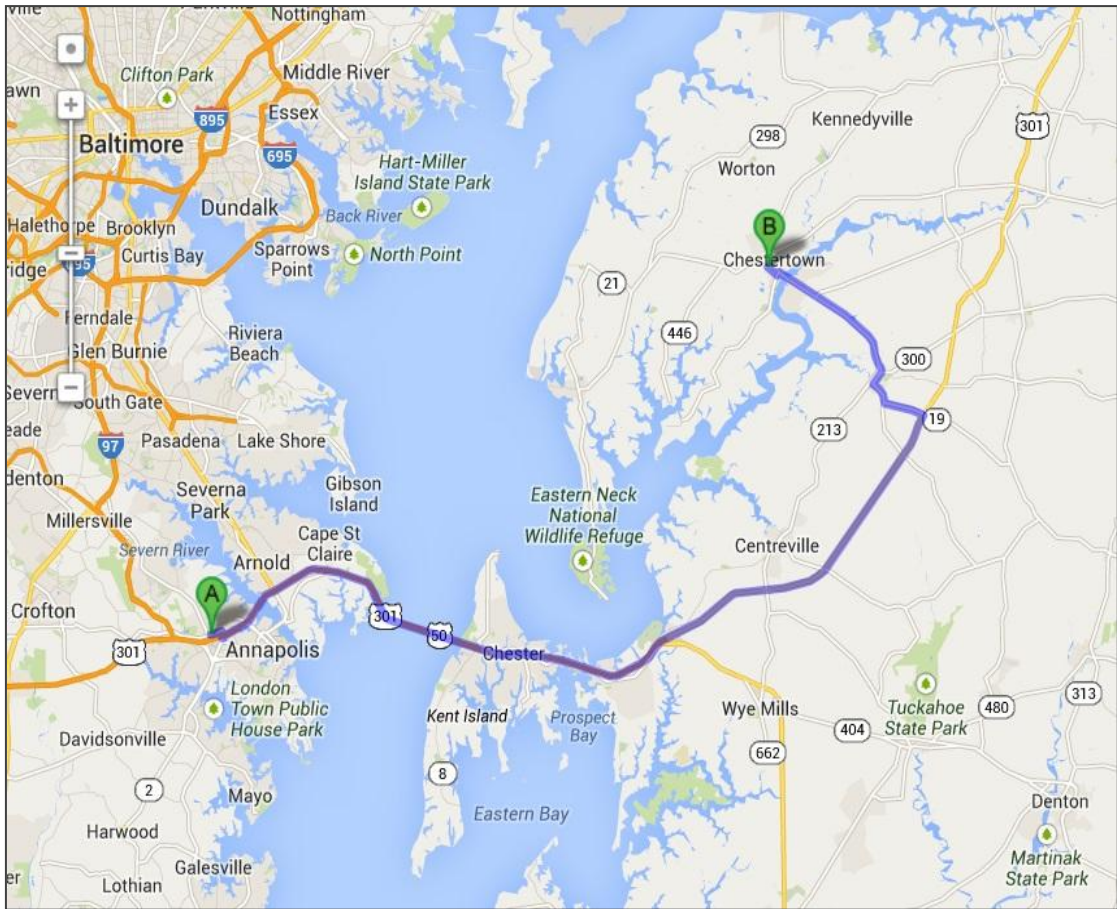


Figure 1: Driving to Chestertown

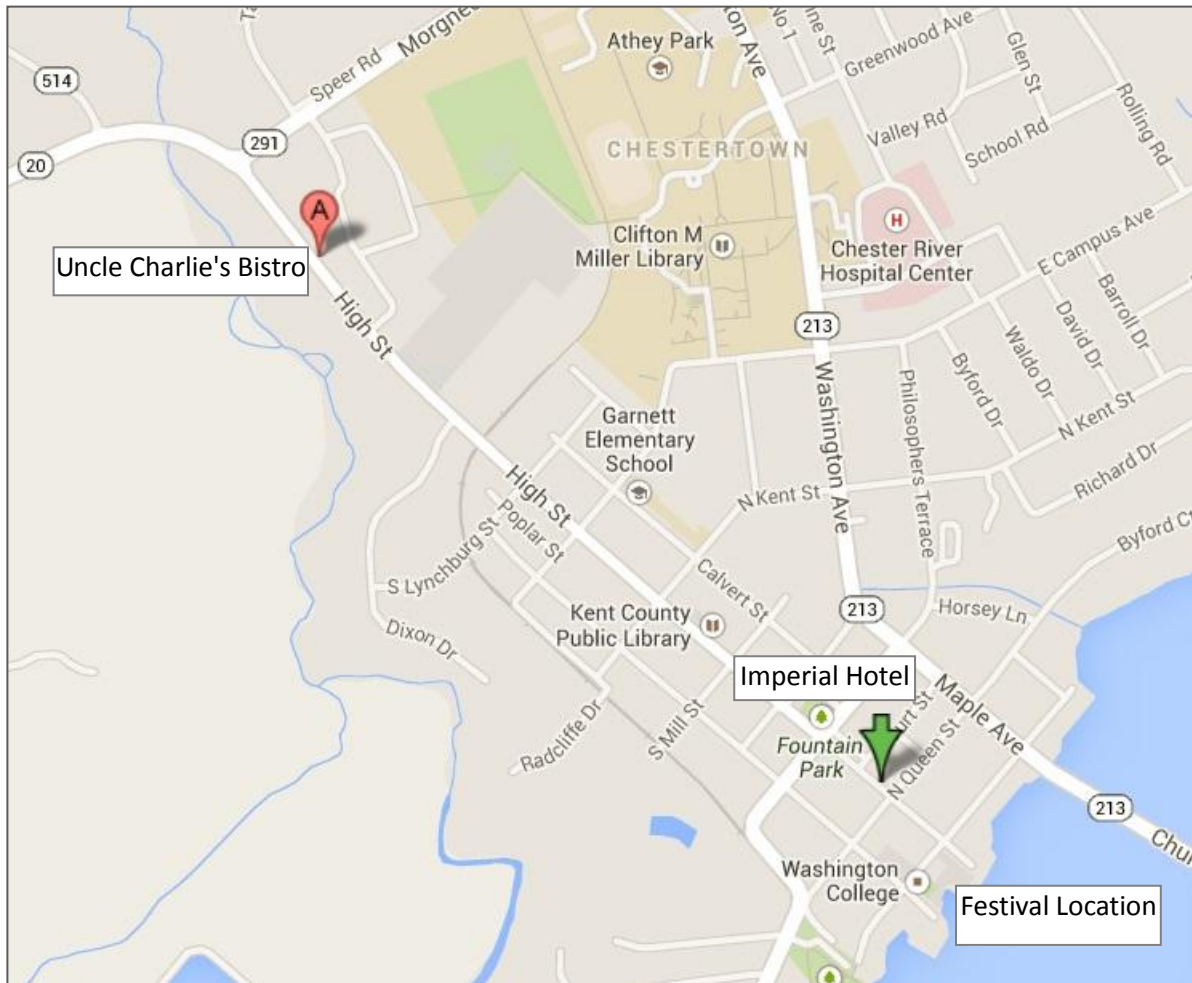


Figure 2: Map of downtown Chestertown. Imperial Hotel is marked by green arrow, Uncle Charlie's Bistro is marked by red A. Festival events are on the waterfront (foot of High Street.)